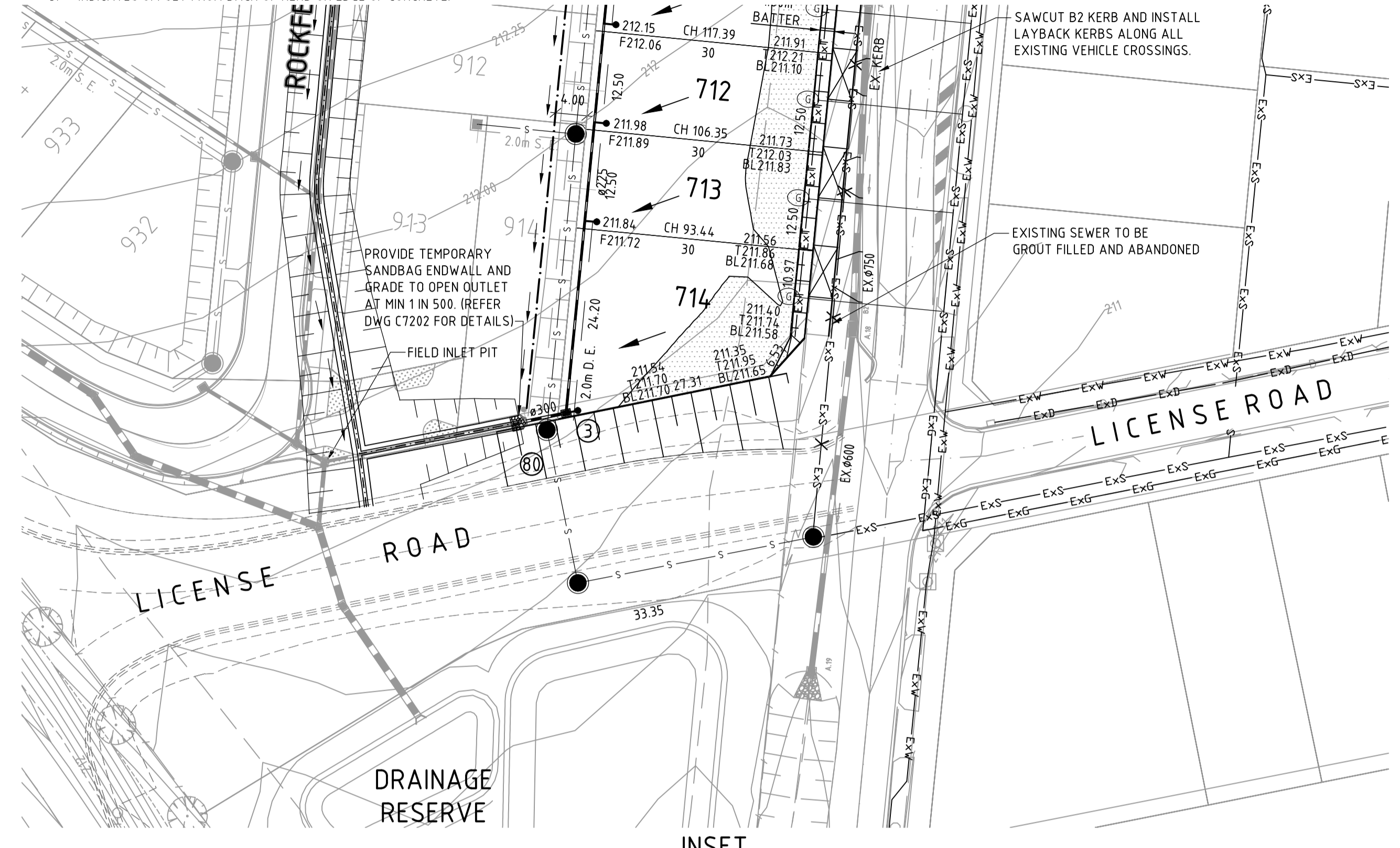


FOR CONTINUATION REFER TO INSET

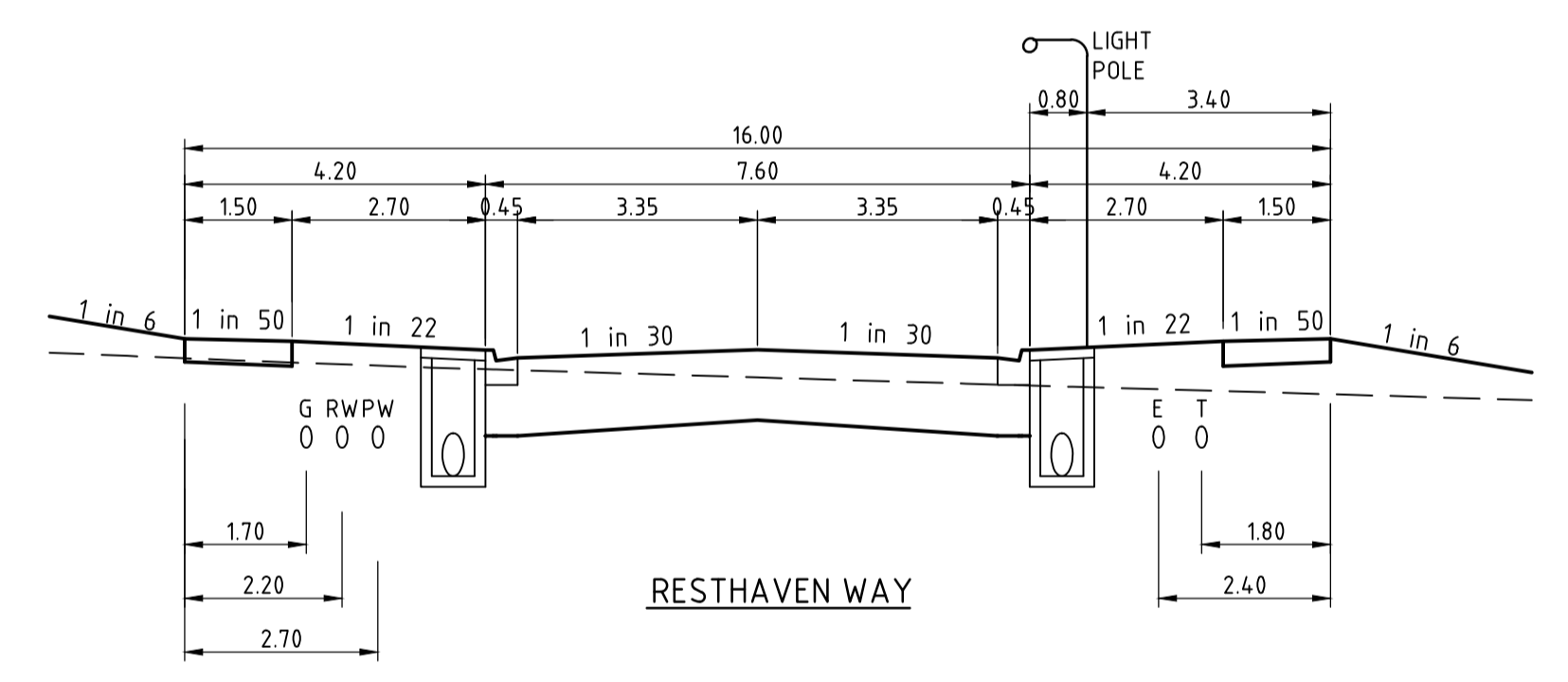
DETAIL LAYOUT PLAN

STREET	RESERVE WIDTH	GAS		WATER		ELECTRICITY	NBN	BK of KERB		
		SIDE	OFFSET	REUSE WATER	POTABLE WATER			SIDE	OFFSET	
RESTHAVEN WAY	16.00m	N	1.70	N	2.20	S	2.40	S	1.80	4.20
PLUMPTON ROAD	N/A	-	-	W	1.00	W	1.50	W	2.00	VARIES

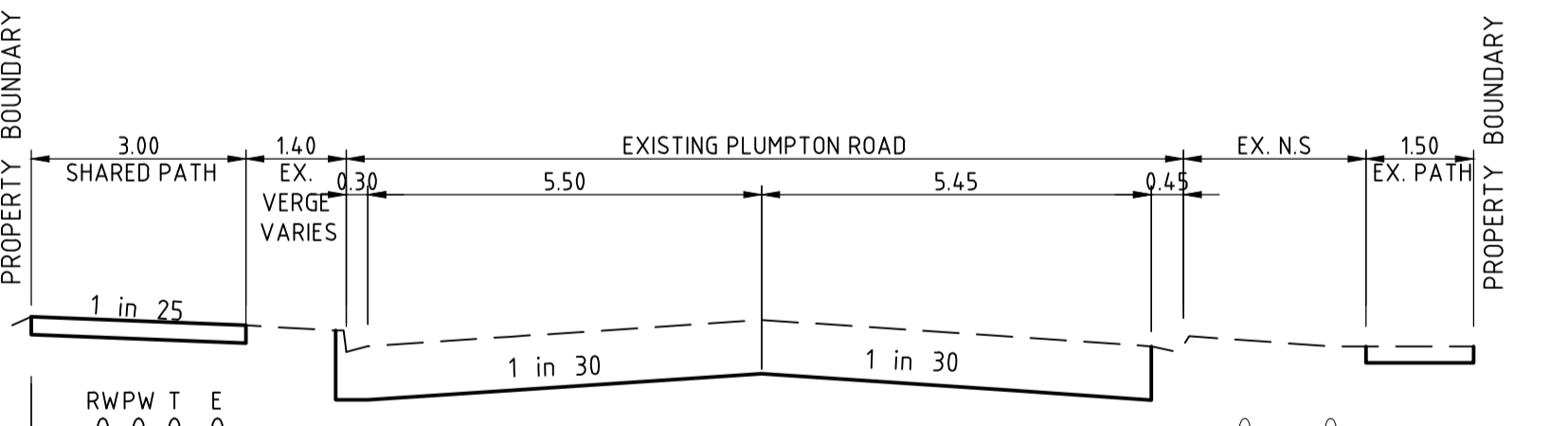
N - NORTH, S - SOUTH, E - EAST, W - WEST  
 1. NBN AND ELECTRICITY CABLES TO BE CONSTRUCTED IN A COMMON TRENCH IN ACCORDANCE WITH SEC STANDARD DRG.  
 2. GAS AND WATERMANS TO BE CONSTRUCTED IN A COMMON TRENCH.  
 3. W INDICATES OFFSET FROM BACK OF KERB OR EDGE OF CONCRETE.



INSET



RESTHAVEN WAY



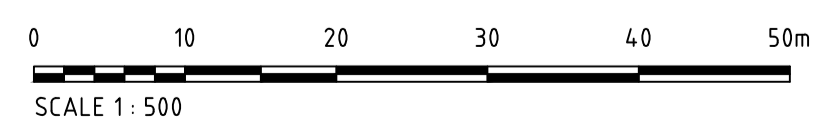
PLUMPTON ROAD  
TYPICAL SECTIONS

FOR CONSTRUCTION



**WARNING**  
 BEWARE OF UNDERGROUND SERVICES  
 THE LOCATIONS OF UNDERGROUND SERVICES ARE APPROXIMATE ONLY AND THEIR EXACT POSITION SHOULD BE PROVEN ON SITE. NO GUARANTEE IS GIVEN THAT ALL EXISTING SERVICES ARE SHOWN.

Issue	Description	Date
P6	CONSTRUCTION ISSUE	14.05.15
P5	CONSTRUCTION ISSUE	07.05.15
P4	CONSTRUCTION ISSUE	17.04.15
P3	PRELIMINARY ISSUE	01.04.15
P2	PRELIMINARY ISSUE	26.03.15
P1	TENDER AND COUNCIL ISSUE	03.02.15



Client

Status	CONSTRUCTION ISSUE	
Scales	AS SHOWN	Current Issue Signatures
Original Size	A1	Drawn MJA
Height Datum	AHD	Designed DR
Grid	MGA	Checked MS
Filename:		Approved PP

Project	SHIRE OF MELTON BLOOMDALE ESTATE PARCEL B2 STAGE 7
Title	DETAIL PLAN

HYDER CONSULTING PTY LTD  
 Level 16, 31 Queen Street  
 Melbourne, Vic 3000  
 Australia  
 ACN 104 485 289  
 Tel: +61 (0)3 8623 4000  
 Fax: +61 (0)3 8623 4111  
 www.hyderconsulting.com  
 © Copyright reserved

Drawing No. C7200 - AA005214 - P6